

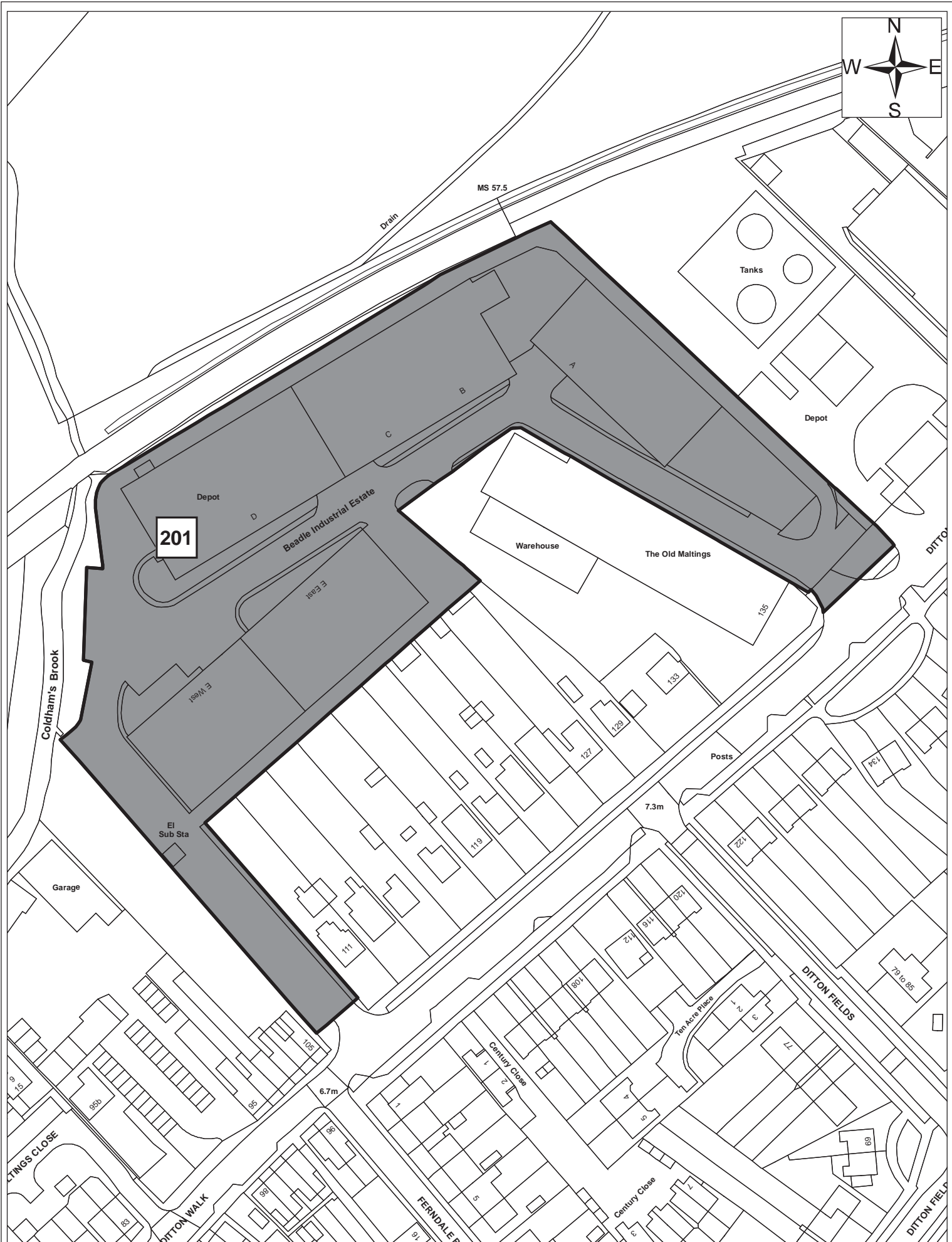
Site 146

Date: 1st September 2011

Produced by: Matthew Merry

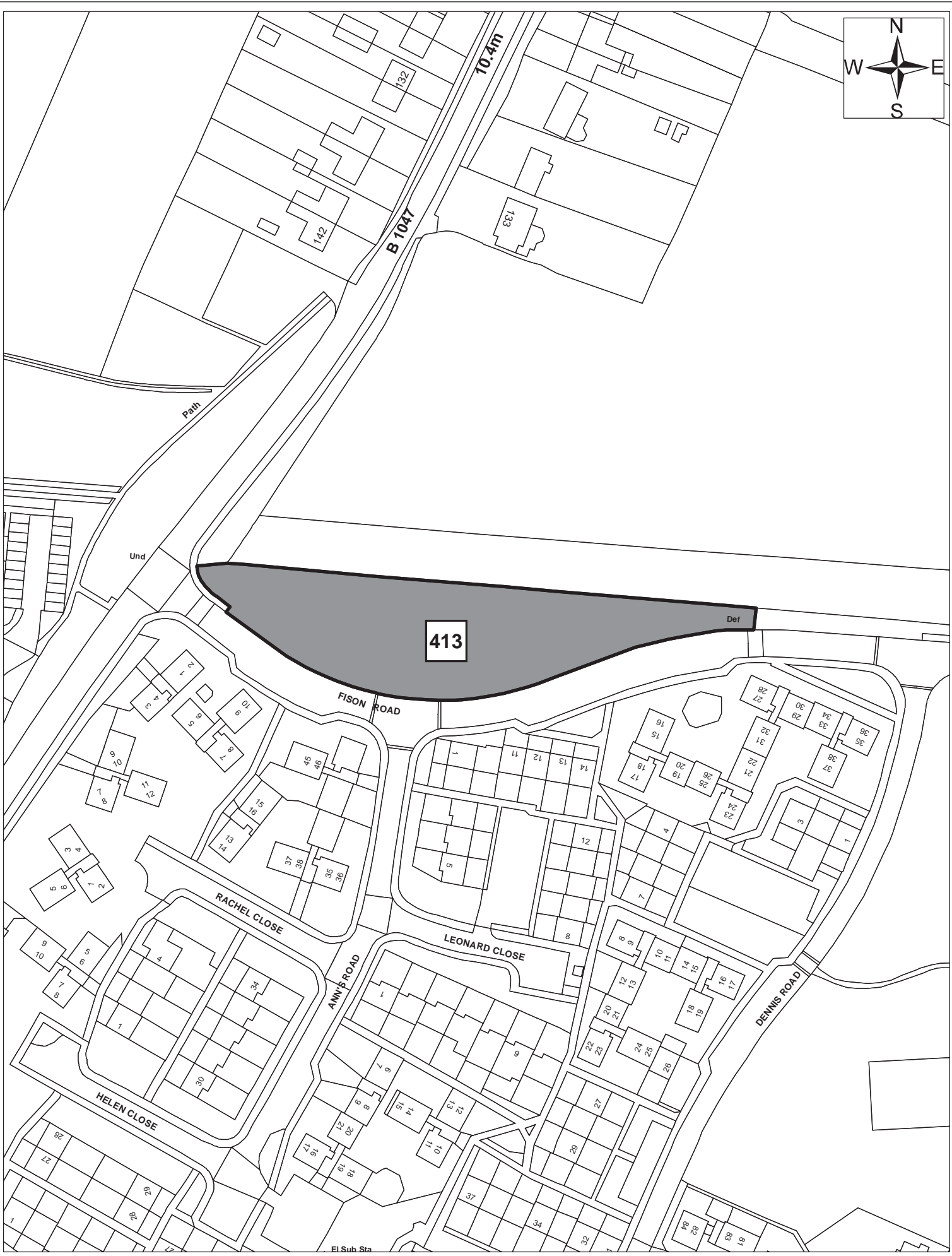

Section/Department: Environment

Scale: 1:1,250



Site 201

Date:	1st September 2011
Produced by:	Matthew Merry
Section/Department:	Environment
Scale:	1:1,250

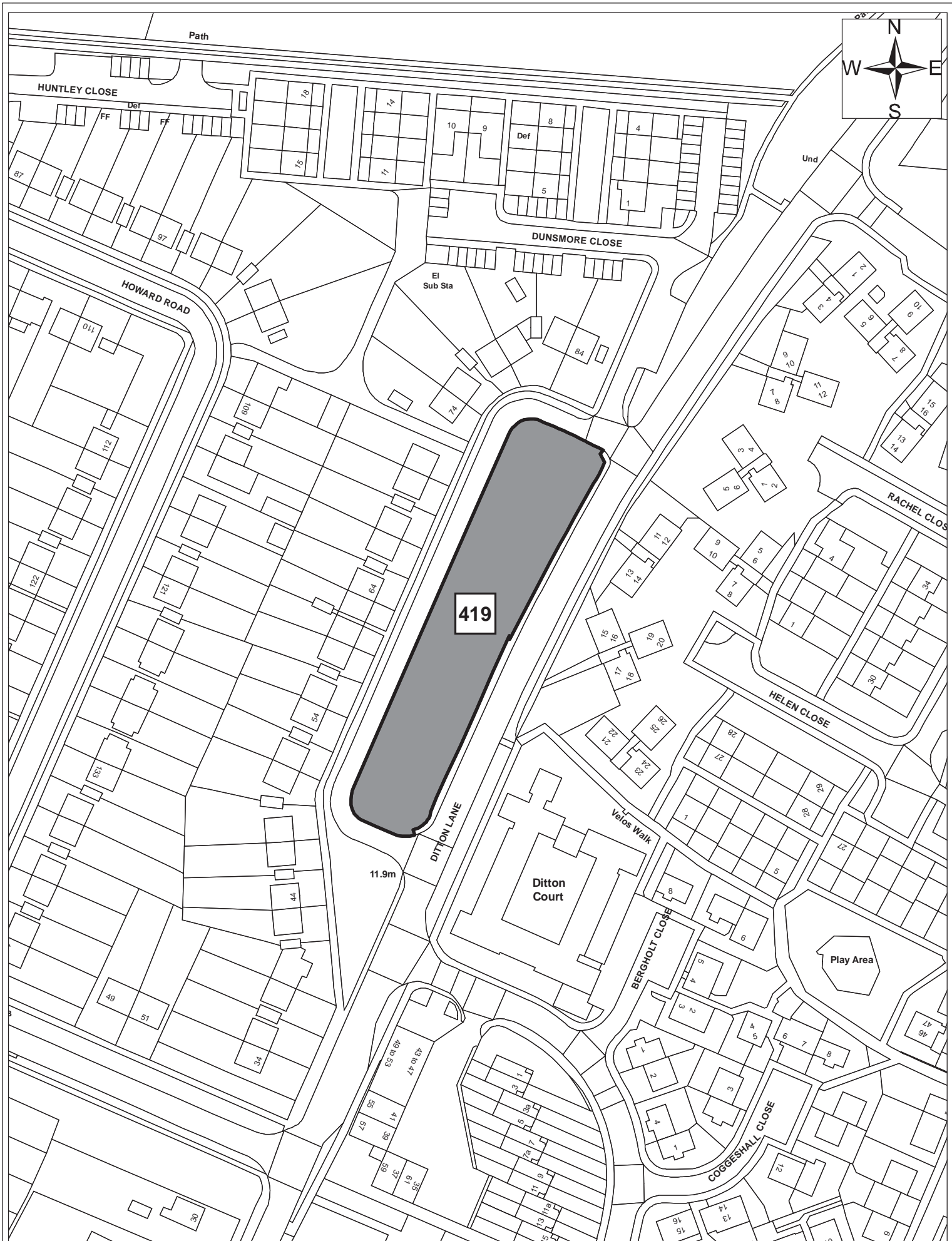


413



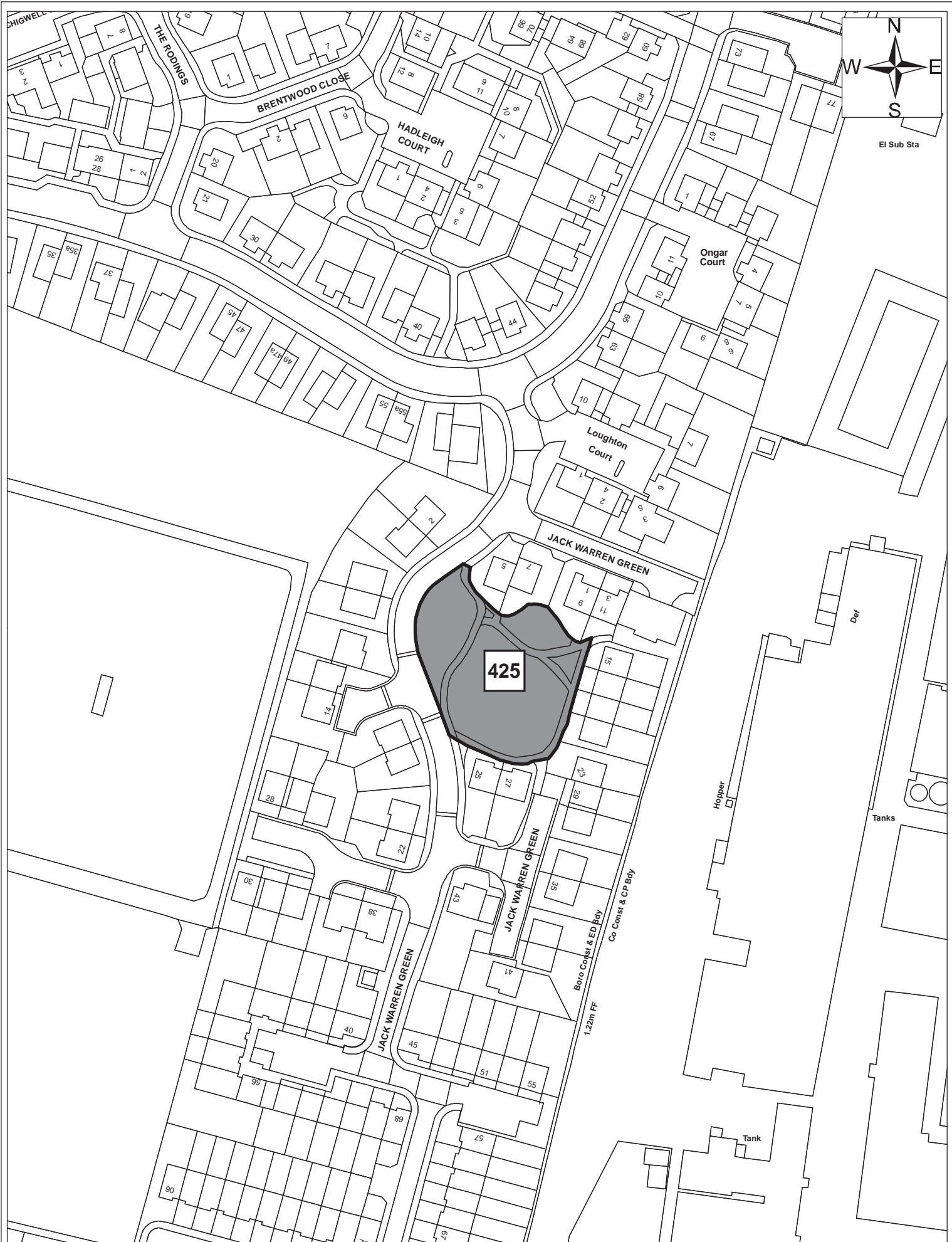
Site 413

Date:	1st September 2011
Produced by:	Matthew Merry
Section/Department:	Environment
Scale:	1:1,250



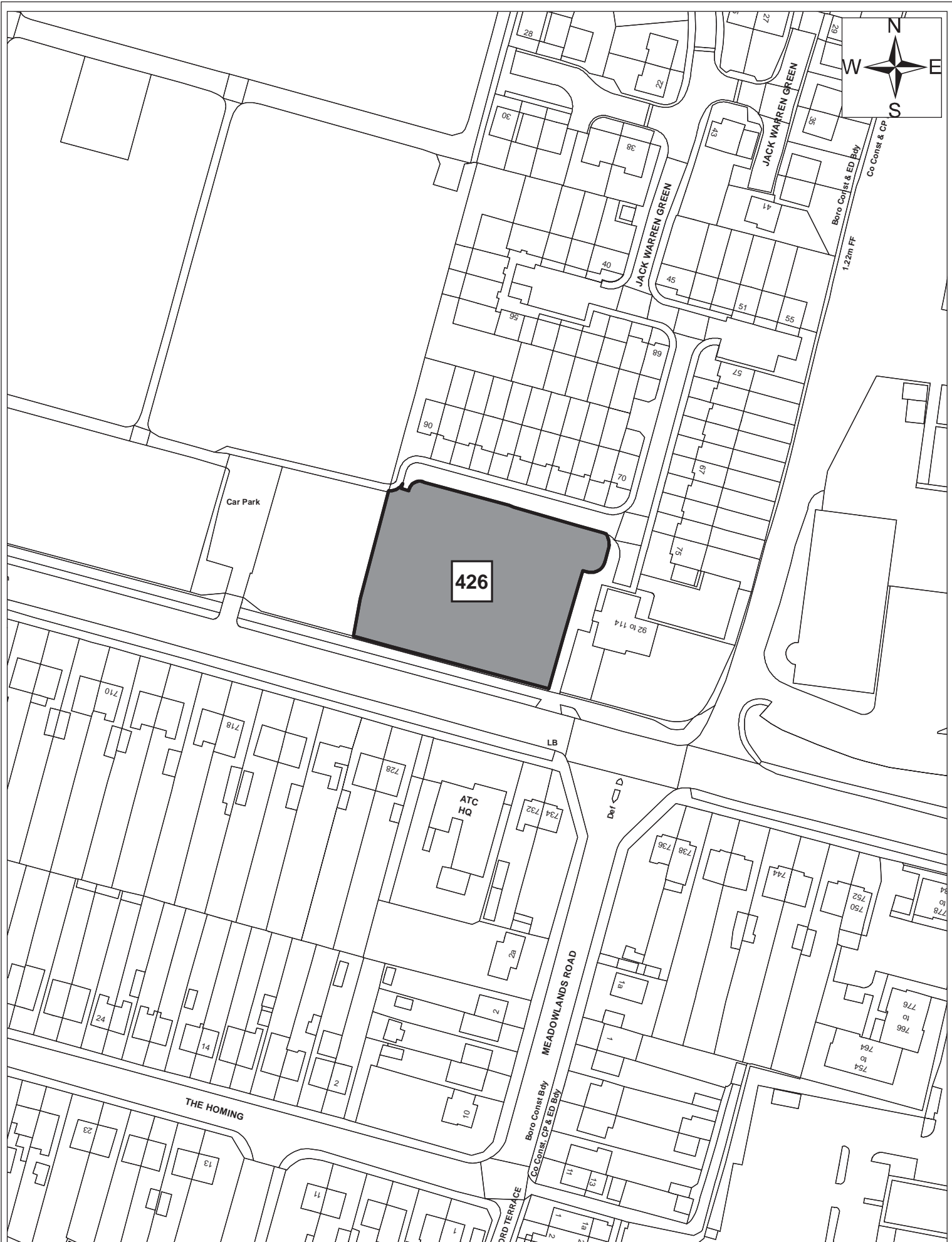
Site 419

Date:	1st September 2011
Produced by:	Matthew Merry
Section/Department:	Environment
Scale:	1:1,250



Site 425

Date:	1st September 2011
Produced by:	Matthew Merry
Section/Department:	Environment
Scale:	1:1,250



Site 426

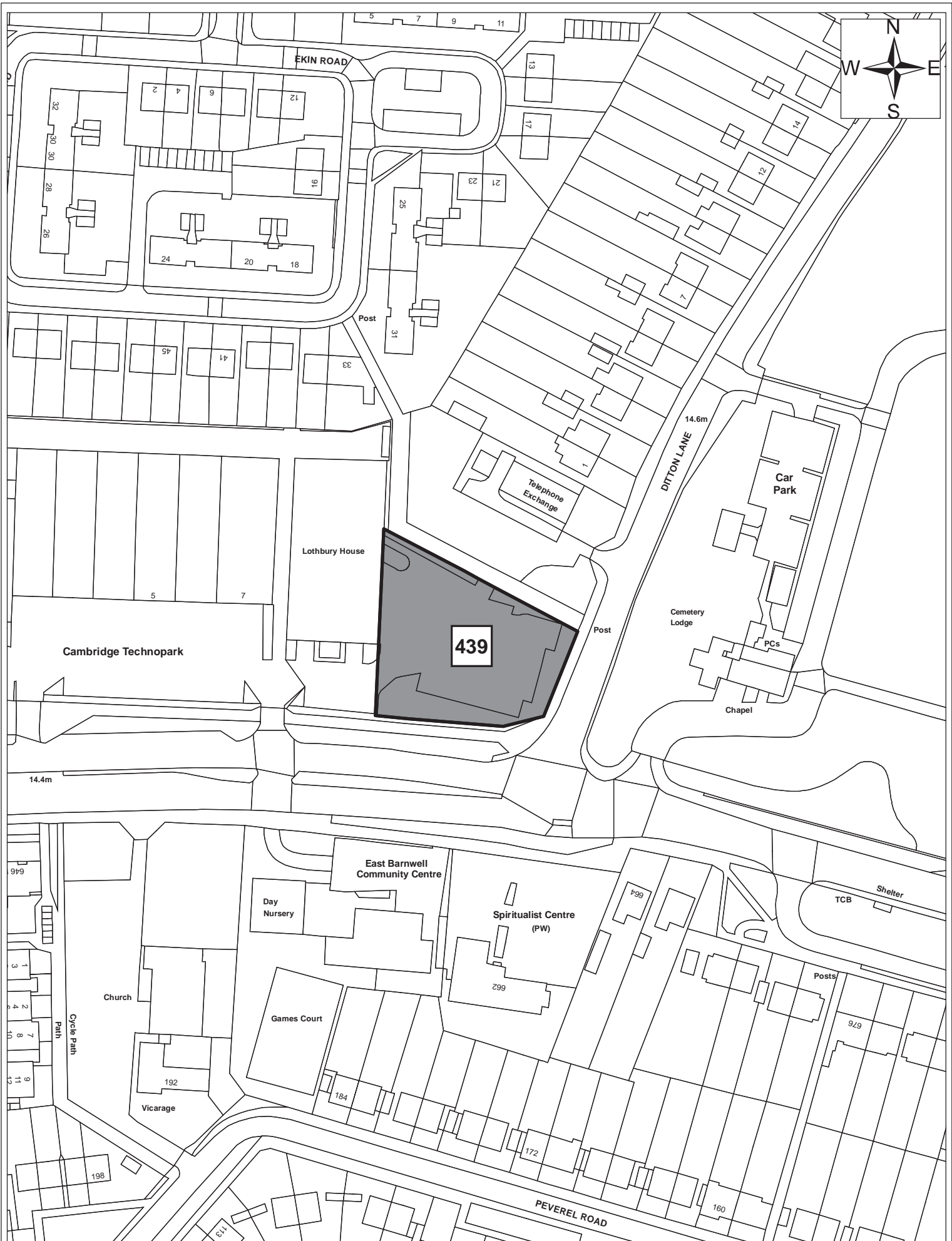
© Crown copyright and database right 2011. Ordnance Survey Licence number 100019730. 450

Date:	1st September 2011
Produced by:	Matthew Merry
Section/Department:	Environment
Scale:	1:1,250




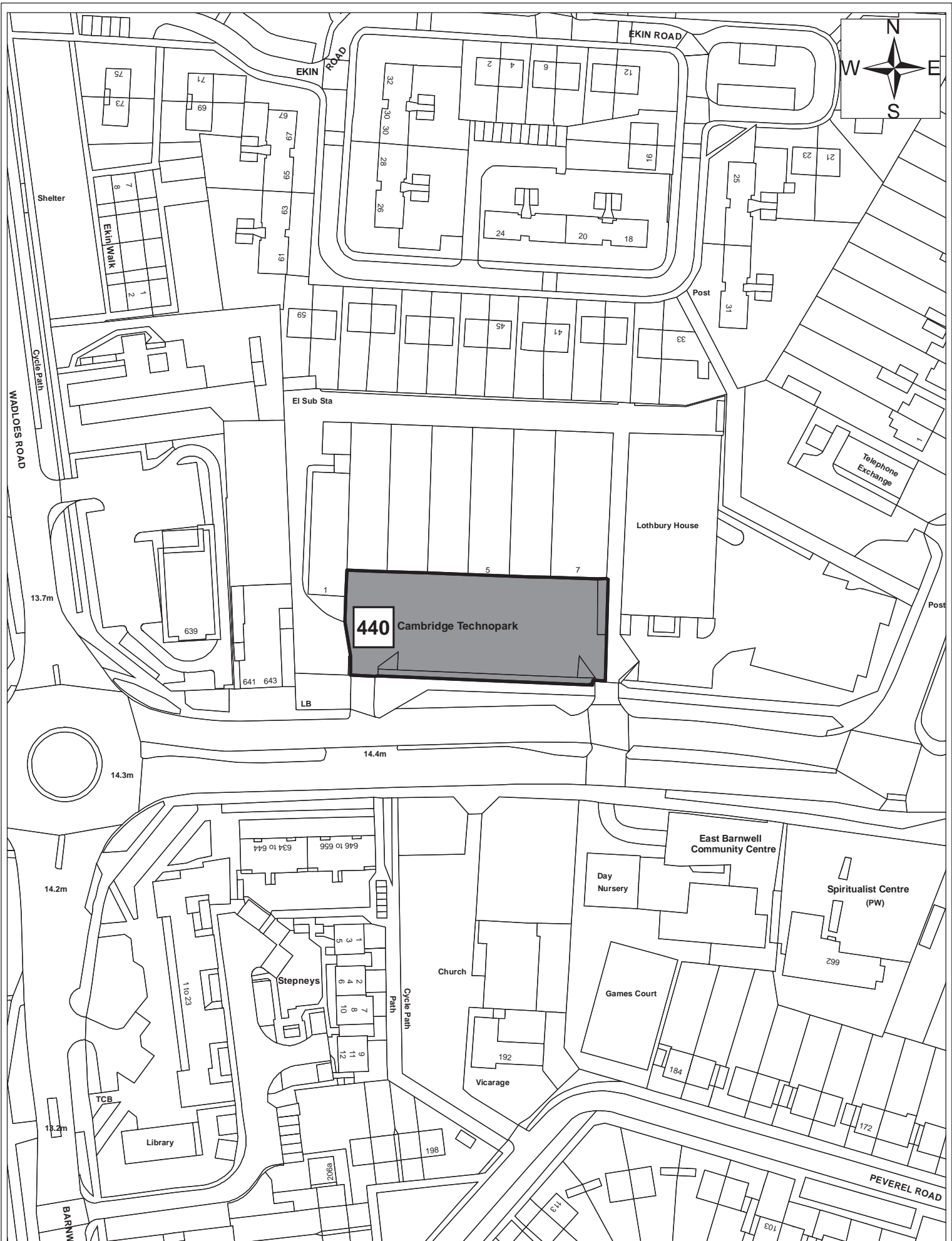
Site 433

Date:	1st September 2011
Produced by:	Matthew Merry
Section/Department:	Environment
Scale:	1:1,250




Site 439

Date:	1st September 2011
Produced by:	Matthew Merry
Section/Department:	Environment
Scale:	1:1,250



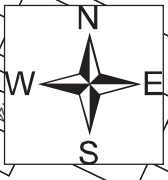
Site 440

Date:	1st September 2011
Produced by:	Matthew Merry
Section/Department:	Environment
Scale:	1:1,250



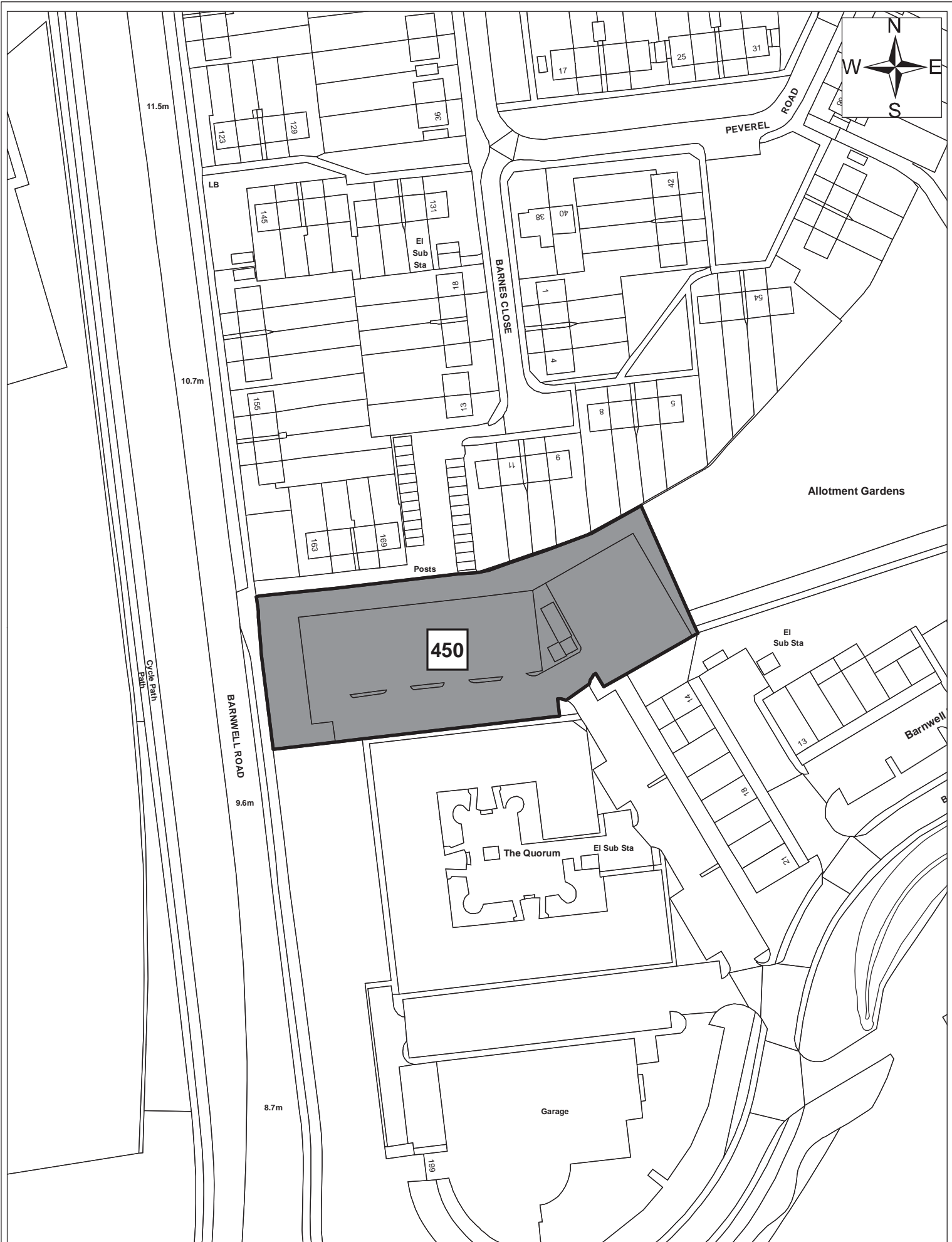
Site 447

Date:	1st September 2011
Produced by:	Matthew Merry
Section/Department:	Environment
Scale:	1:1,250



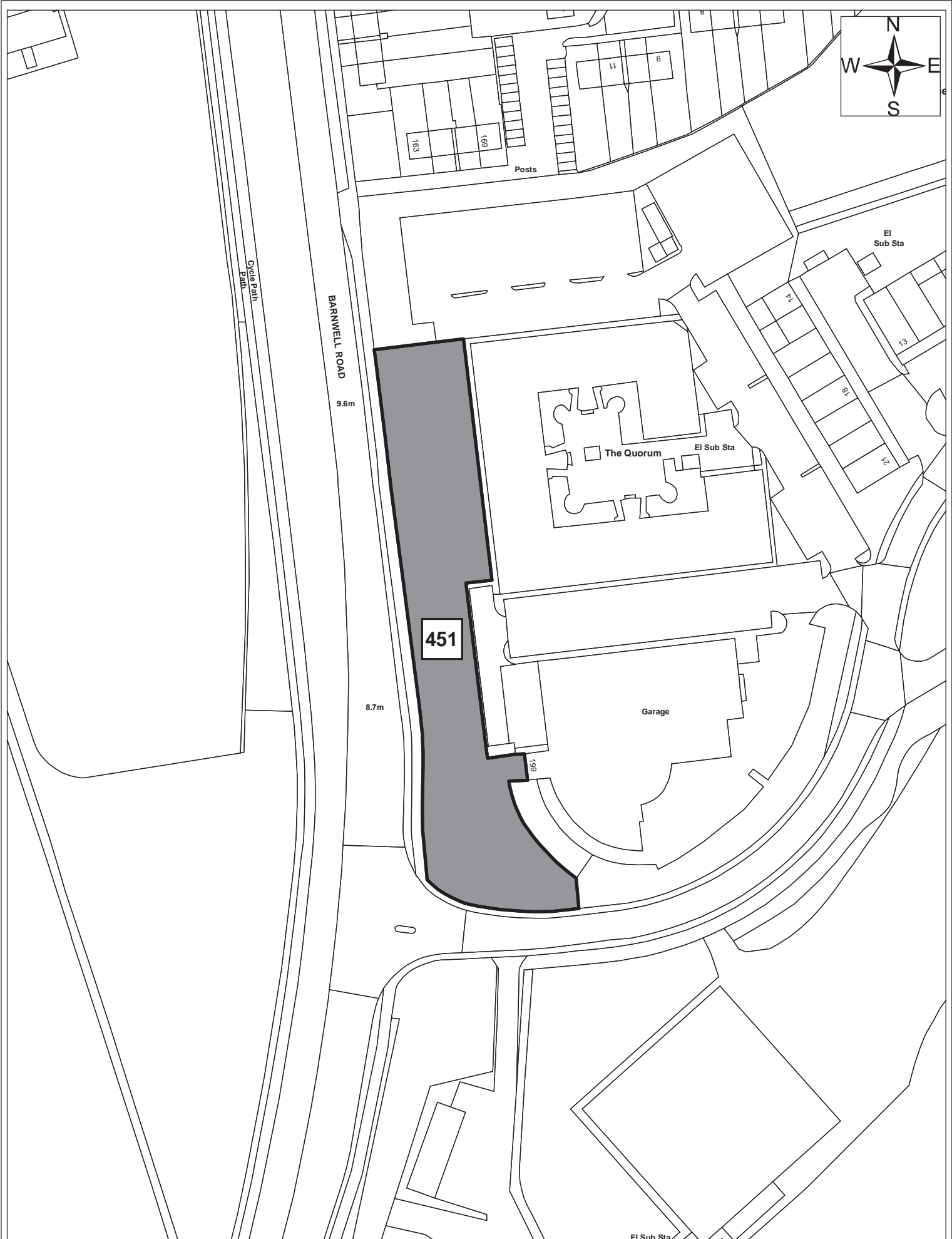
Site 448

Date:	1st September 2011
Produced by:	Matthew Merry
Section/Department:	Environment
Scale:	1:1,250



Site 450

Date:	1st September 2011
Produced by:	Matthew Merry
Section/Department:	Environment
Scale:	1:1,250



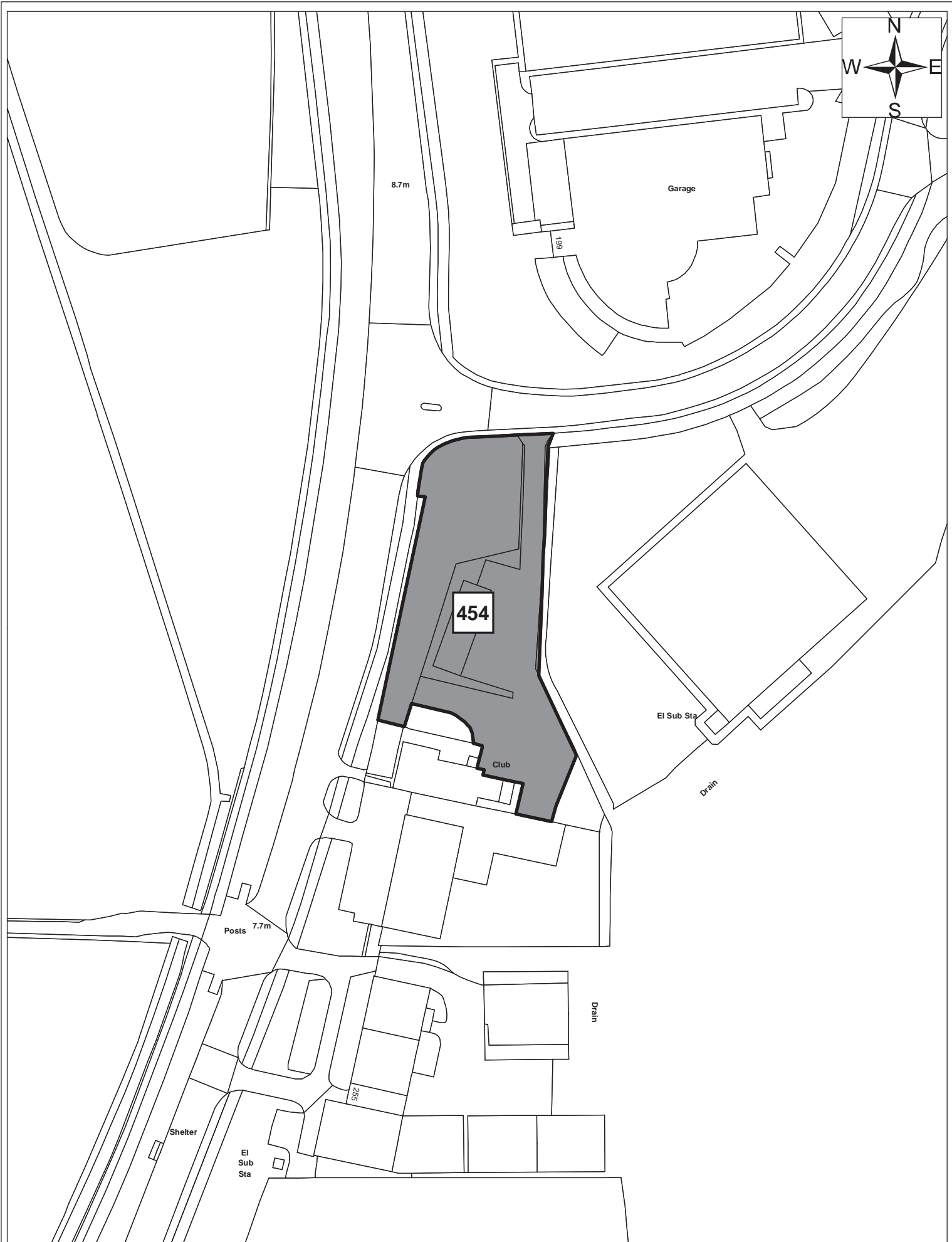
Site 451

Date:	1st September 2011
Produced by:	Matthew Merry
Section/Department:	Environment
Scale:	1:1,250



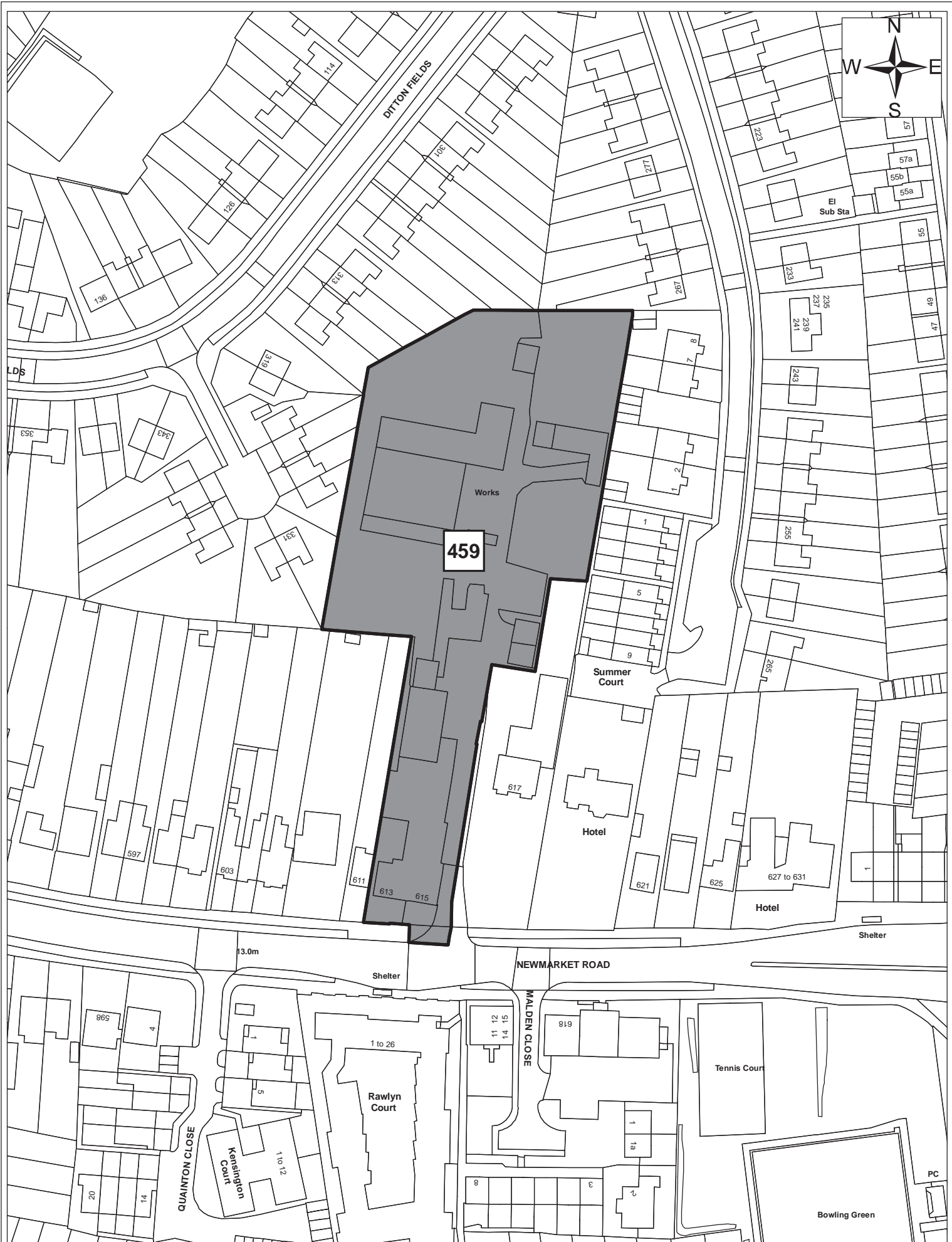
Site 453

Date:	1st September 2011
Produced by:	Matthew Merry
Section/Department:	Environment
Scale:	1:2,500



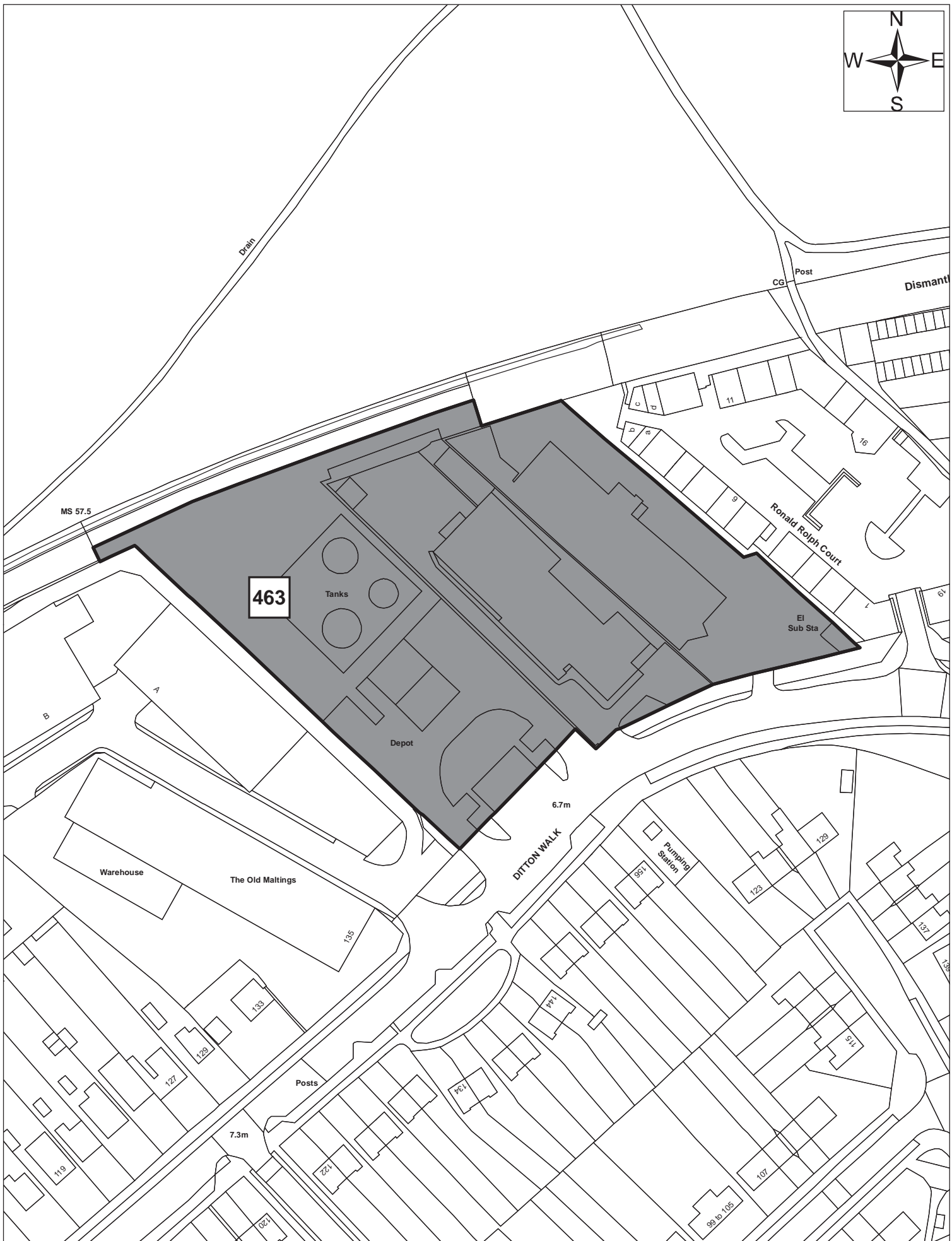
Site 454

Date:	1st September 2011
Produced by:	Matthew Merry
Section/Department:	Environment
Scale:	1:1,250



Site 459

Date:	1st September 2011
Produced by:	Matthew Merry
Section/Department:	Environment
Scale:	1:1,250



463

Tanks

Depot

Warehouse

The Old Maltings

DITTON WALK

Ronald Rolph Court

EI Sub Sta

Pumping Station

Posts

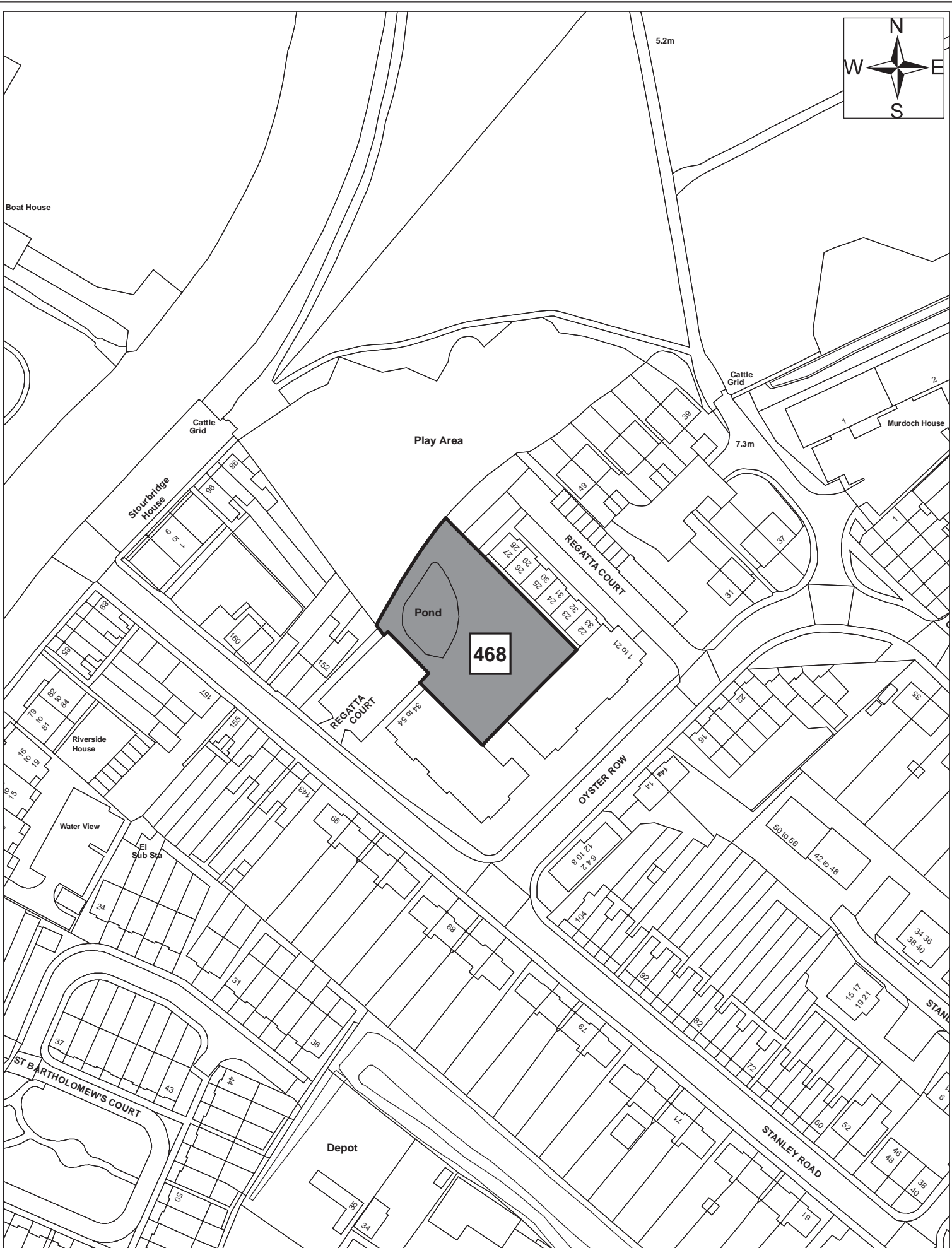

Dismant



Site 463

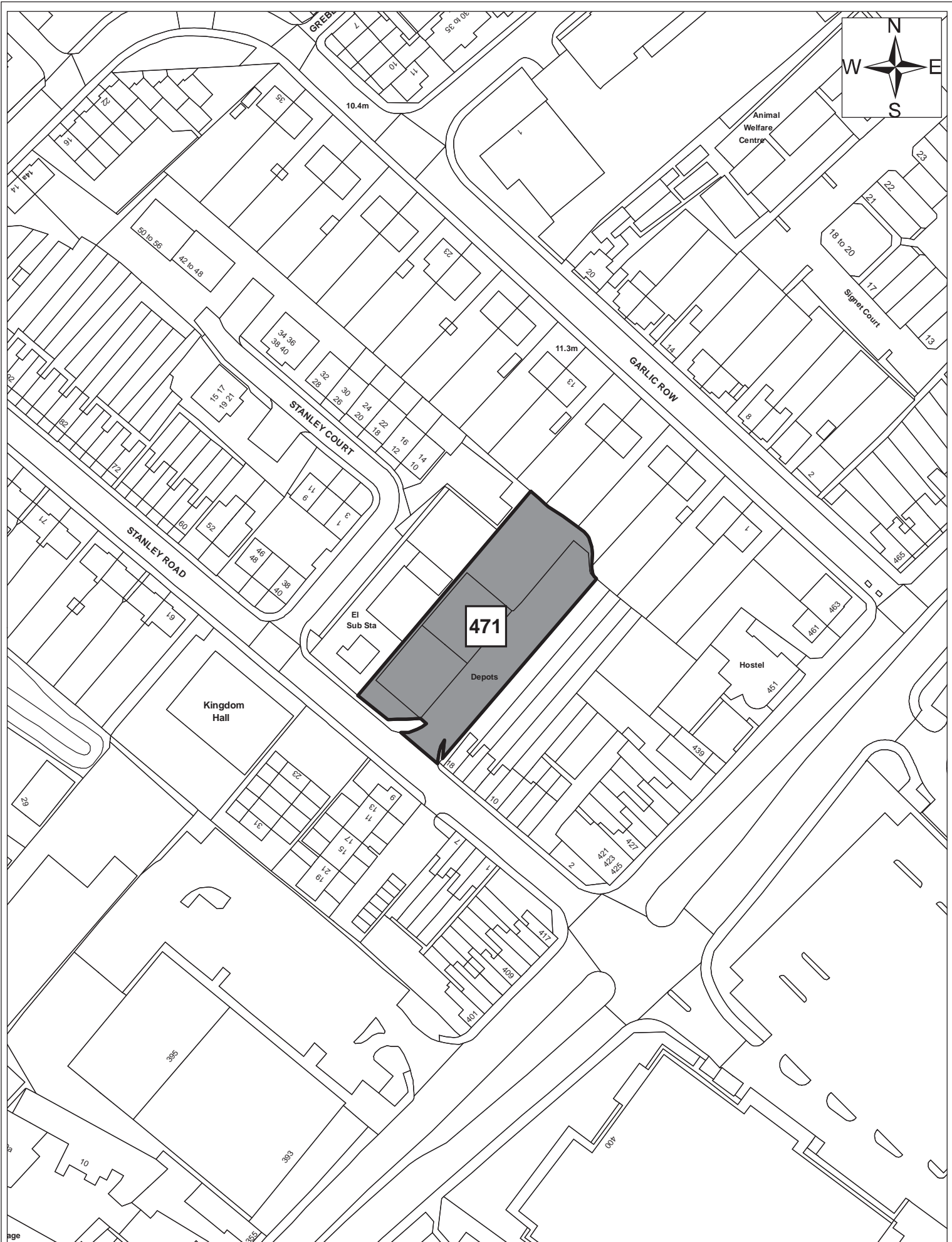
© Crown copyright and database right 2011. Ordnance Survey Licence number 100019730. 461

Date:	1st September 2011
Produced by:	Matthew Merry
Section/Department:	Environment
Scale:	1:1,250




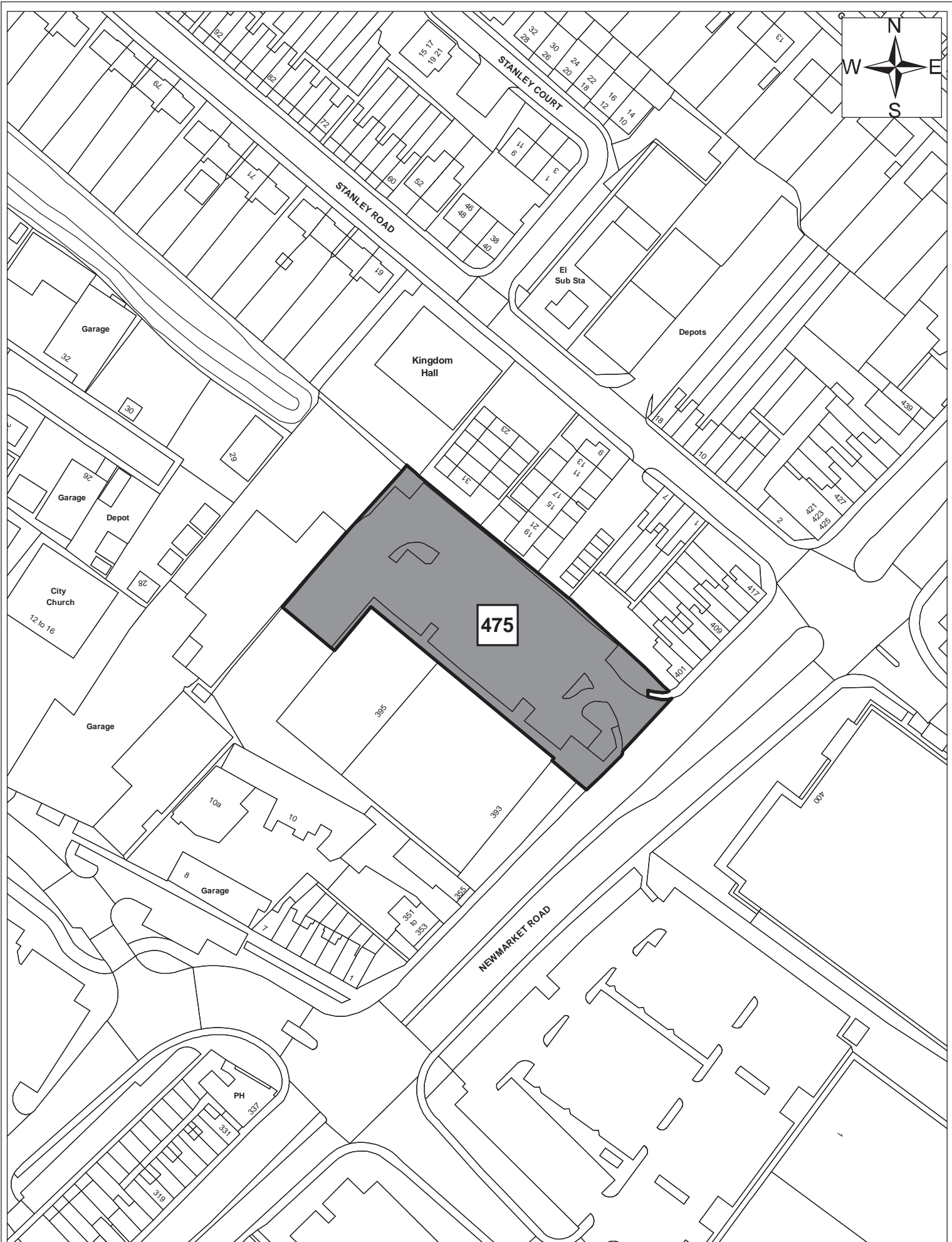
Site 468

Date:	1st September 2011
Produced by:	Matthew Merry
Section/Department:	Environment
Scale:	1:1,250



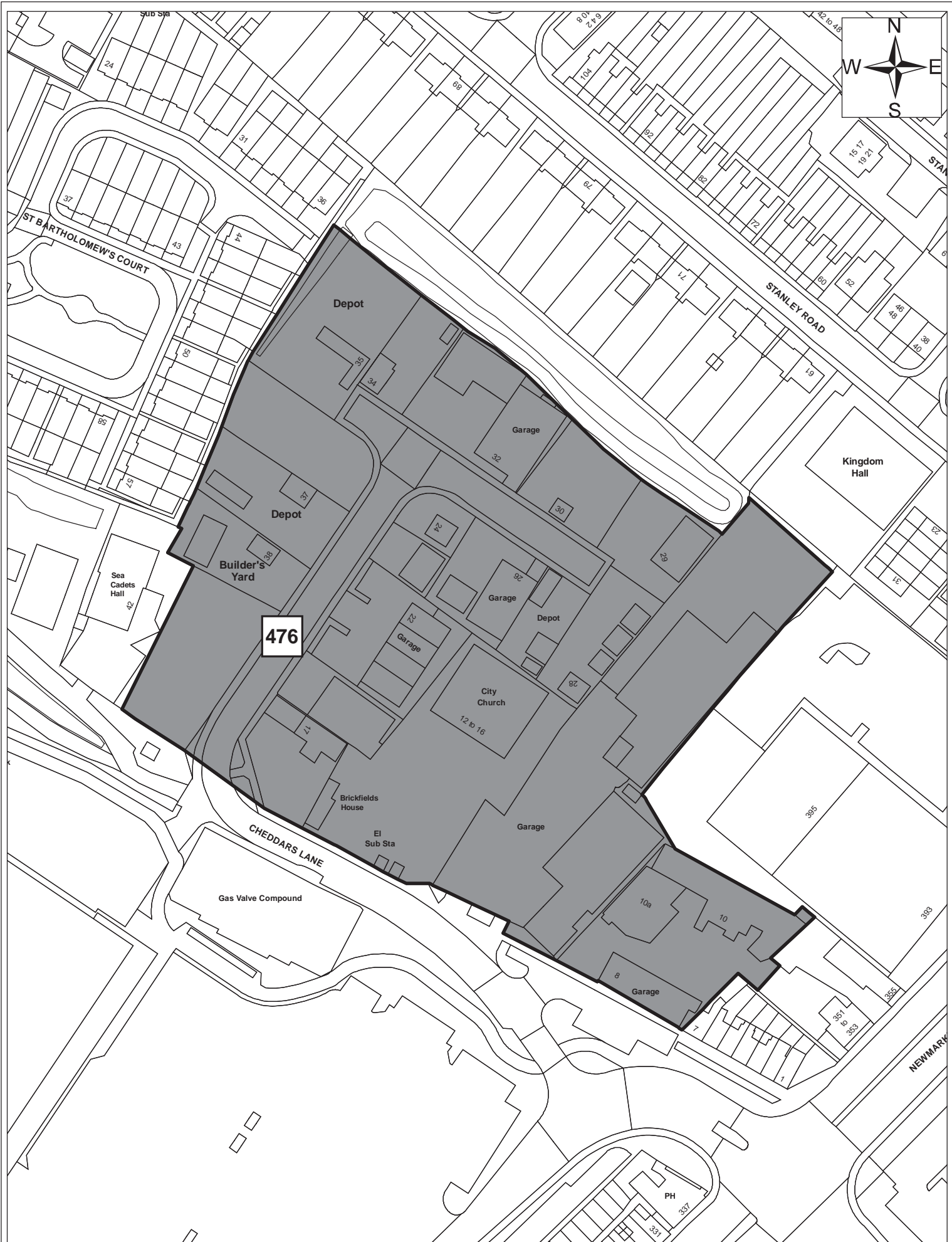
Site 471

Date:	1st September 2011
Produced by:	Matthew Merry
Section/Department:	Environment
Scale:	1:1,250



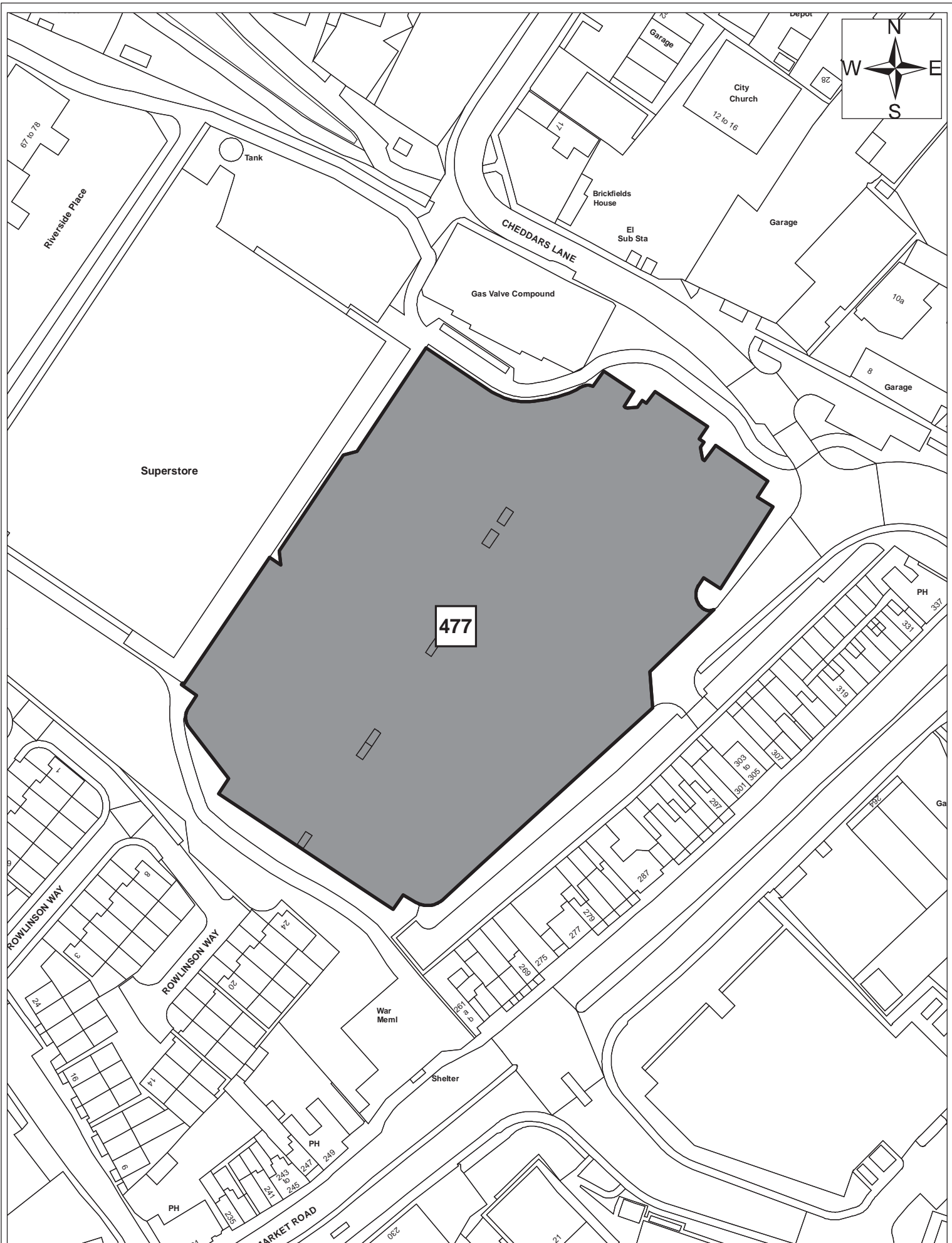
Site 475

Date:	1st September 2011
Produced by:	Matthew Merry
Section/Department:	Environment
Scale:	1:1,250



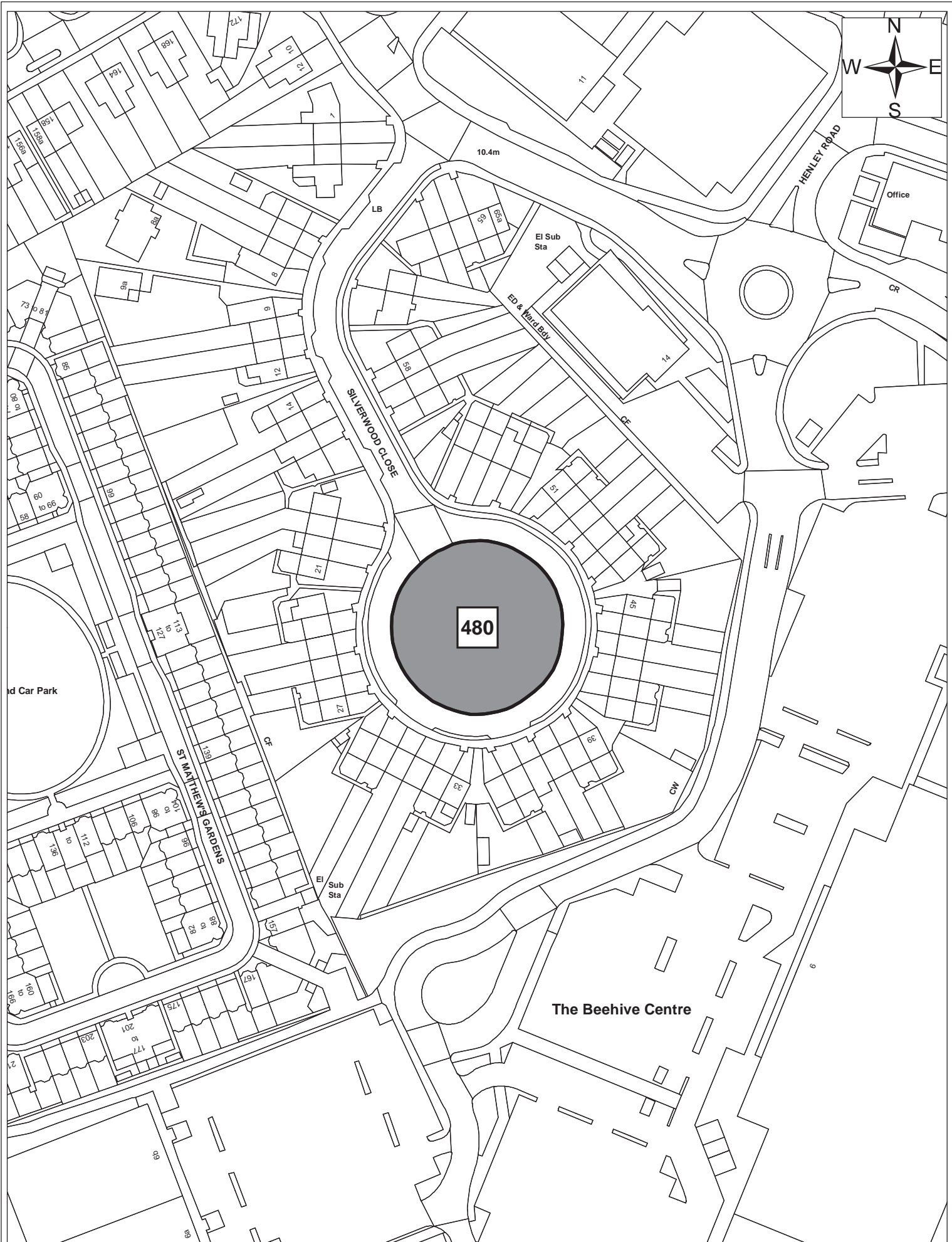
Site 476

Date:	1st September 2011
Produced by:	Matthew Merry
Section/Department:	Environment
Scale:	1:1,250



Site 477

Date:	1st September 2011
Produced by:	Matthew Merry
Section/Department:	Environment
Scale:	1:1,250



Site 480

© Crown copyright and database right 2011. Ordnance Survey Licence number 100019730. 467

Date:	1st September 2011
Produced by:	Matthew Merry
Section/Department:	Environment
Scale:	1:1,250